

The diagram illustrates a road cross-section with various layers. The top layer is labeled "Sistem rutier" and "-4%". Below this, there are several layers: a layer with a triangular pattern, a layer with a circular pattern, and a layer with a cross-hatch pattern. A red line outlines the profile of the road surface, which shows a significant dip in the center. A green line represents the "Limita" (limit) profile, which is a smooth curve that follows the general shape of the road surface but without the sharp dip. The vertical axis on the left is labeled "Limita".

Sant ranforsat
20 cm beton C30/37

EXTRAS DE ARMATURA PLASA SUDATA IN SANT RANFORSAT		
TIP PLASA	ARIE (mp)/ml	
8X100X100	4.35	

Domenii de aplicare VOTS			
STANGA		DREAPTA	
Km	Km	Km	Km
3+551	3+690	3+551	3+670
5+444	5+472	5+290	5+369
17+810	17+930	11+840	11+907
17+970	18+070	17+810	17+910
18+110	18+175	17+970	18+162
		20+050	20+090


Domenii de aplicare banda viraj 1 dr km 5+366			
		DREAPTA	
		Km	Km
		0+000	0+061.549

Domenii de aplicare banda viraj 1 stg km 5+366			
STANGA			
Km	Km		
0+000	0+060.015		

**Domenii de aplicare Bretea Dreapta1
Km 12+010**


STANGA			
Km	Km		
0+410	0+440		




Domenii de aplicare banda viraj 3 dr km 5+366			
		DREAPTA	
		Km	Km
		0+000	0+062.74



Referinta la normativul NE 012-1:2007/standardul SR EN 206-1

- Clasa de rezistentă la compresiune	C30/37
- Clasele de expunere (min)	XF4
- Dozaj minim de ciment (min)	340 kg/mc
- Tip ciment conf. SR EN 197-1:2002	CEM I; SRI; I-A 52,5, 42,5; CEM II: A/B-S, IIIA-S, A-LL;
- Raport apa/ciment (max)	0,5



<div>INVESTITOR</div> <div></div> <div>COMPANIA NATIONALA DE ADMINISTRARE A INFRASTRUCTURII RUTIERE S.A.</div>	<div>PROIECTANT GENERAL</div> <div></div> <div>D.P. CONSULT S.A.</div>	<div>AMPLASAMENT</div> <div></div>	<div>DENUMIRE PROIECT</div> <div>PROIECTARE SI EXECUTIE "VARIANTA DE OCOLIRE TIMISOARA SUD"</div> <div>ELABORARE PROIECT TEHNIC REST DE EXECUTAT</div>	<div>FAZA PROIECT</div> <div>PROIECT TEHNIC REST DE EXECUTAT</div>		<div>Manager de Proiect</div> <div>ing. Silivan Moldovan</div>	<div>REVIZII</div>			<div>DENUMIRE PLANSA</div> <div>DETALIU SANT TIP 5</div>	
			<div>NUMAR CONTRACT : 550/36/09.02.2023</div>	<div>Data : 03.2023</div>		<div>Sef Echipa Proiectare</div> <div>ing. Raul Cocis</div>	<div>NR. REV.</div>	<div>DATA</div>	<div>SEM.N.</div>		<div>Scara : 1:50/1:25</div>
			<div>NUMAR PROIECT : 556</div>	<div>VERIFICATOR TEHNIC</div>	<div>Inginer Proiectant Poduri</div> <div>ing. Attila Takacs</div>	<div>Inginer Proiectant Drumuri</div> <div>ing. Valentin Oaida</div>					<div>NUMAR PLANSA</div> <div>556-VOTM-DET-10</div>